

Mercator Projection
 WGS84
 USNG Zone 10UCU
 CalTopo

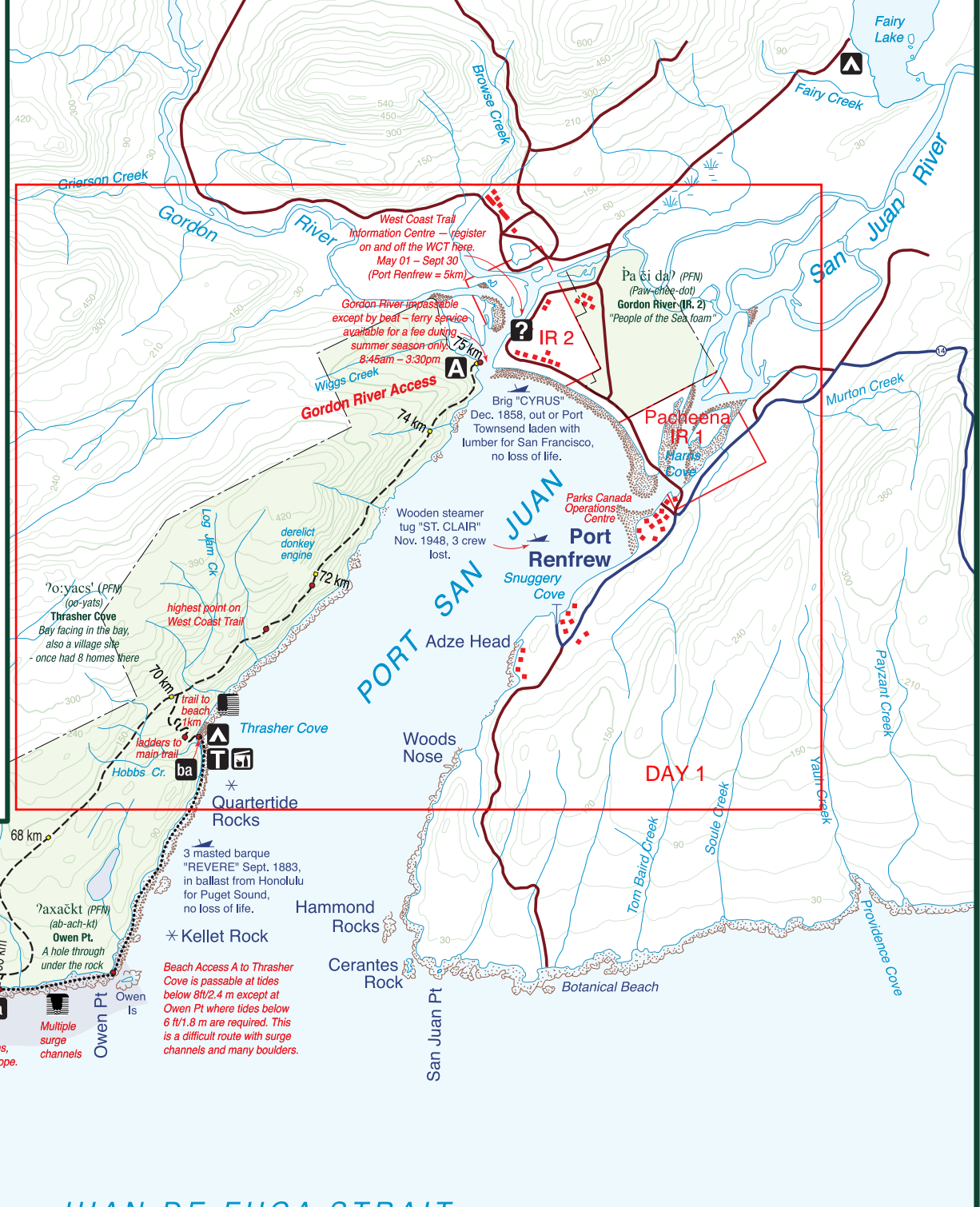
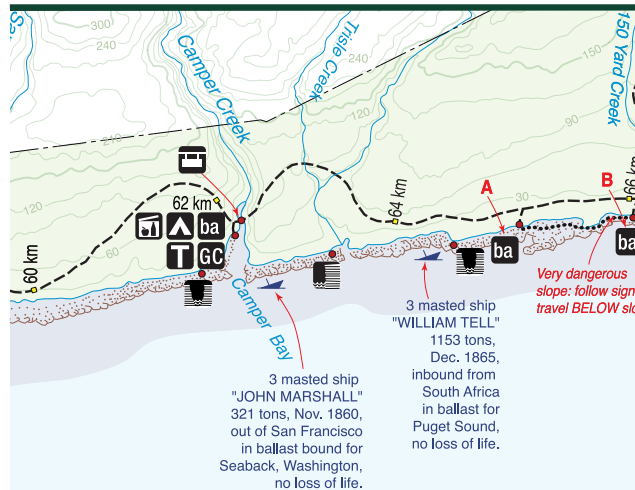


Scale **1:19071** 1 inch = 1589 feet



TIPS FOR A SAFE AND ENJOYABLE HIKE

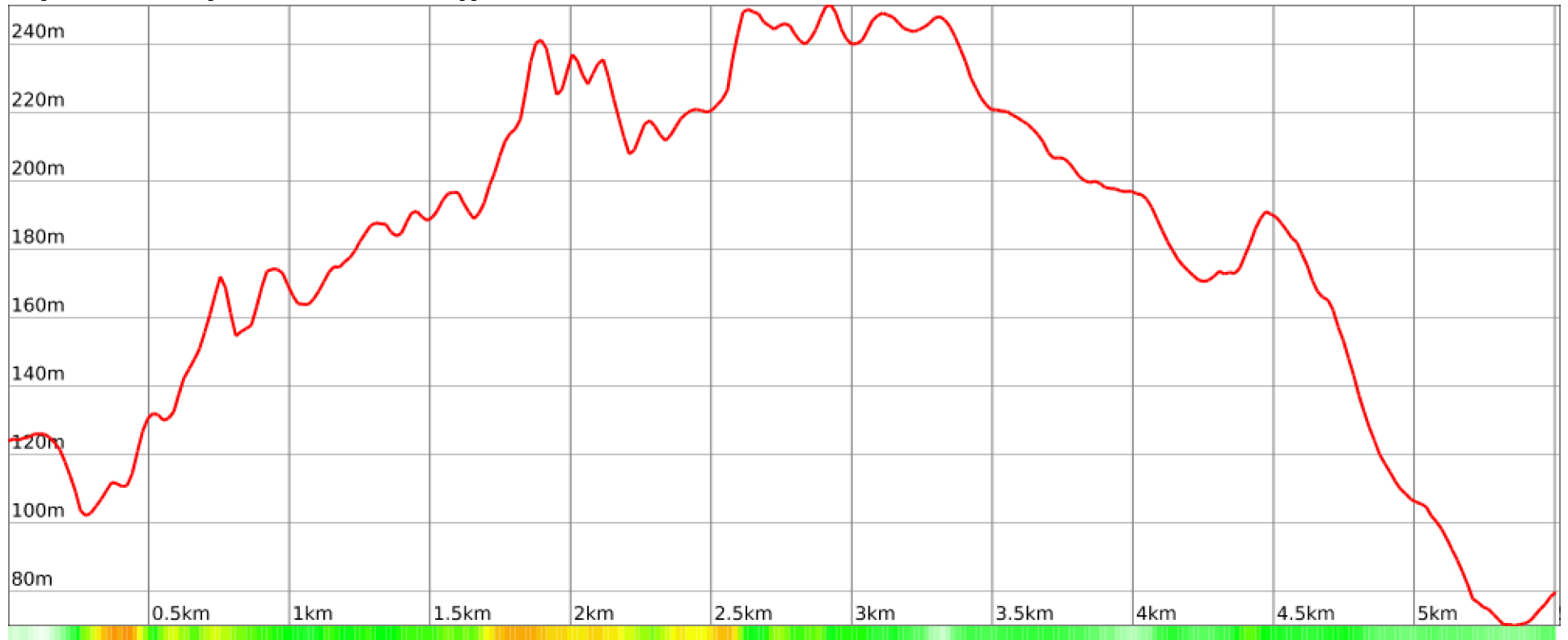
- Leave a written trip plan with a responsible person (e.g. family or friend). Detail who you are going with, where, and your expected date of return. A WCT Overnight Use Permit does not fulfill this role.
- Use good quality, lightweight equipment and be familiar with it before your hike.
- Take your time: 6-7 days is the average duration on the trail.
- Hike at the speed of your slowest hiker.
- Do not hike when you are tired, it is late, or dark.
- Hike with a partner: avoid hiking alone.
- Assume all surfaces are slippery.
- Maximum two people on a bridge, ladder, or cable car at one time.
- When crossing creeks, always undo pack hip-belt: wait for swollen rivers to diminish.
- Study the map, tides, waves and weather before choosing a route.
- In a wildlife encounter, stay calm: follow guidelines outlined during park orientation.
- Use bear caches or hang your food according to orientation protocols. Keep garbage and toiletries away from tents: never cook or eat food in or near your tent.
- Keep, and leave, your campsite and the trail clean: bears, cougars, wolves, and other wildlife are attracted to food scraps and packaging.
- Collect drinking water upstream then purify, boil, or filter it.
- Consider exiting the trail if forecast calls for prolonged periods of rain.
- Tsunamis: rare but dangerous. If you feel the ground shake immediately move to higher ground. Follow marked tsunami evacuation routes.



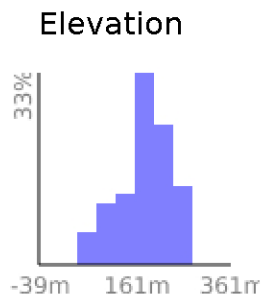
JUAN DE FUCA STRAIT

WCT Day 1 to Thrasher Cove Jul 19, 2018 at 08:51

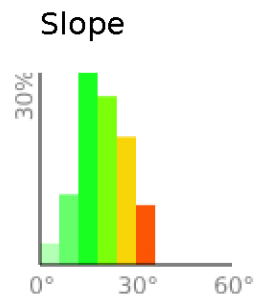
range 69m to 251m gain 313m loss 357m exaggeration 12.2x



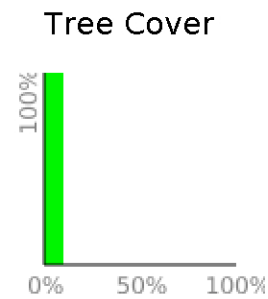
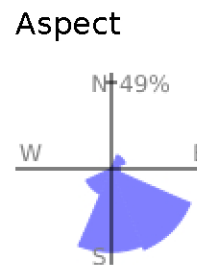
Slope Angle (top), Land Cover (middle), Tree Cover (bottom)



Min nullm
 Avg nullm
 Max nullm
 Delta nullm



Min 1°
 Avg 19°
 Max 33°



Land Cover