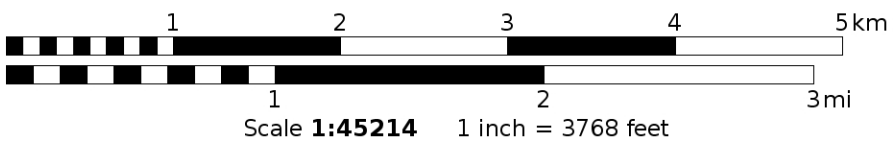
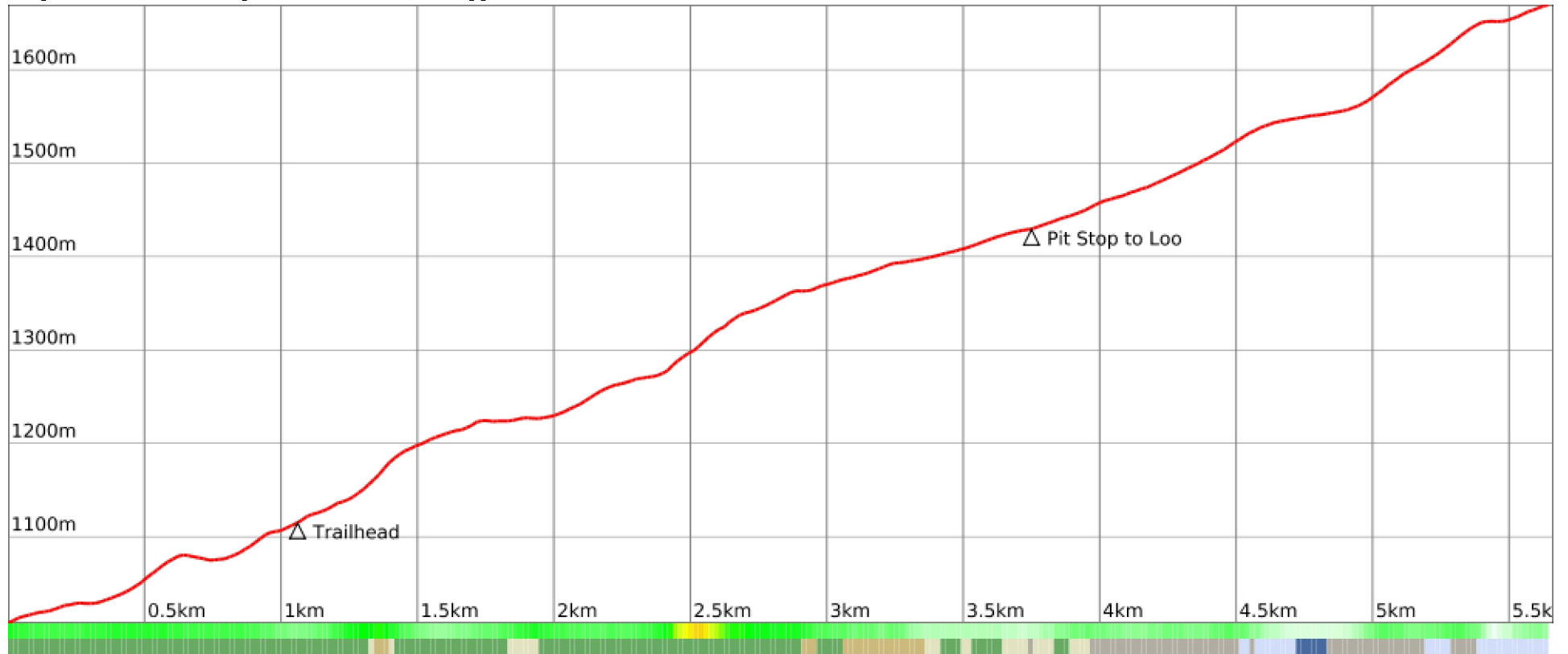


Mercator Projection
 WGS84
 USNG Zone 10UDA
 CalTopo

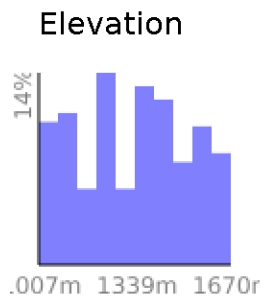


Brew Hut via Roe Creek FSR- way up- May 18, 2019 at 10:10

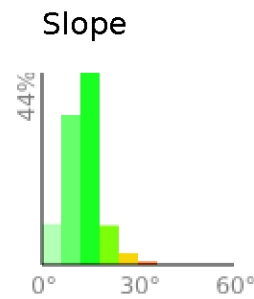
range 1007m to 1669m gain 670m loss 8m exaggeration 3.4x




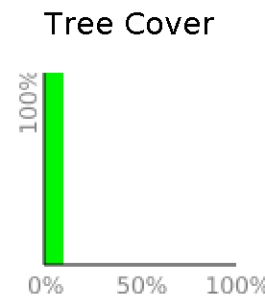

Slope Angle (top), Land Cover (middle), Tree Cover (bottom)



Min 1007m
Avg 1332m
Max 1670m
Delta 662m

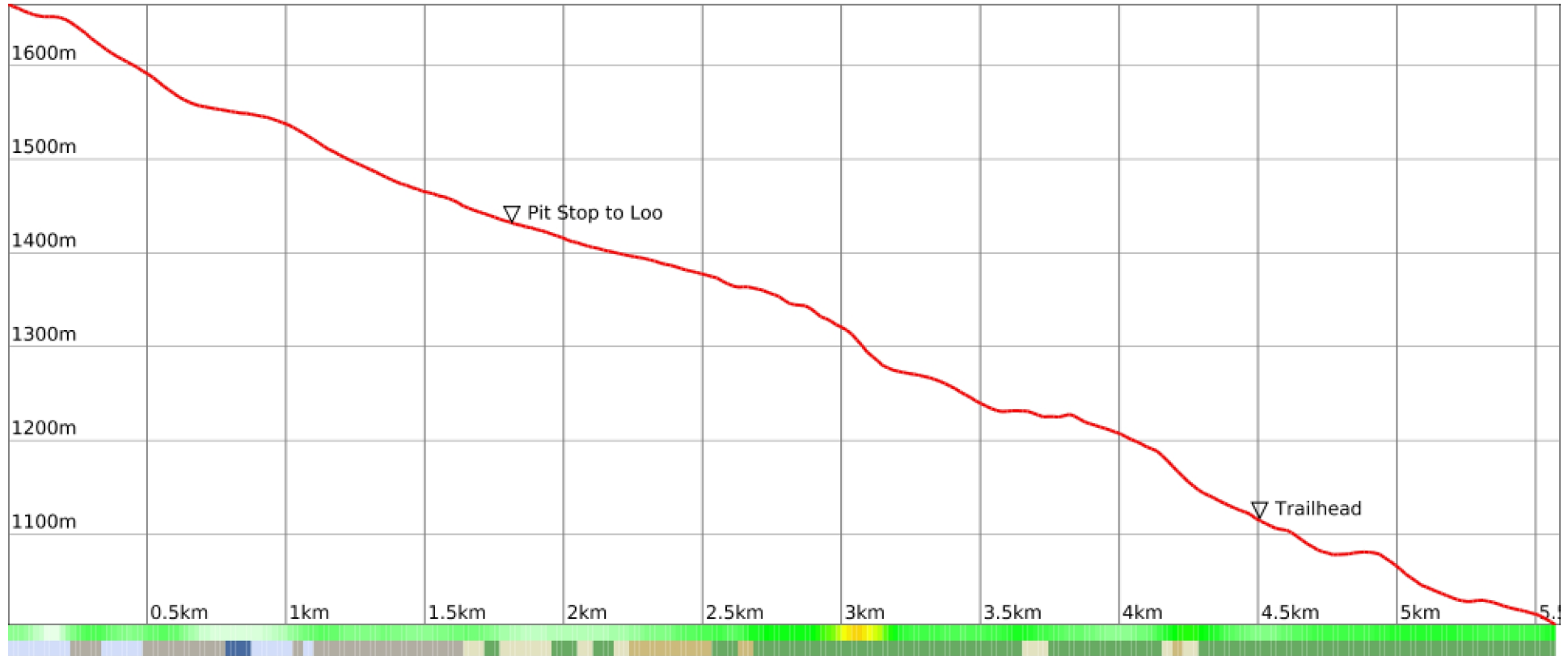


Min 1°
Avg 12°
Max 30°

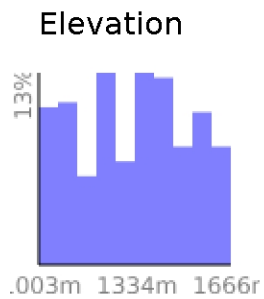


Brew Hut via Roe Creek FSR- way down- May 19, 2019 at 07:41

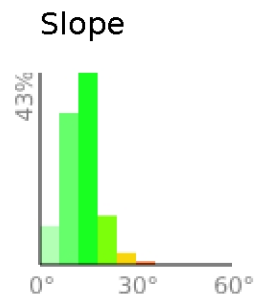
range 1003m to 1665m gain 8m loss 671m exaggeration 3.4x



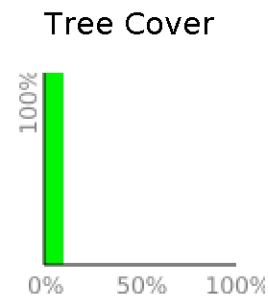
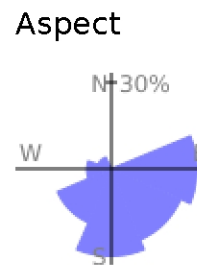
Slope Angle (top), Land Cover (middle), Tree Cover (bottom)



Min 1003m
 Avg 1329m
 Max 1666m
 Delta 663m



Min 2°
 Avg 13°
 Max 30°



Land Cover

- Forest 54%
- Barren 18%
- Ice 10%
- Grassland 10%
- Shrub 7%