



WCT Day 8 to Pachena Bay Jul 26, 2018 at 06:38 2

WGS84

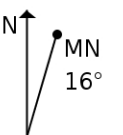
UTM Zone 10U

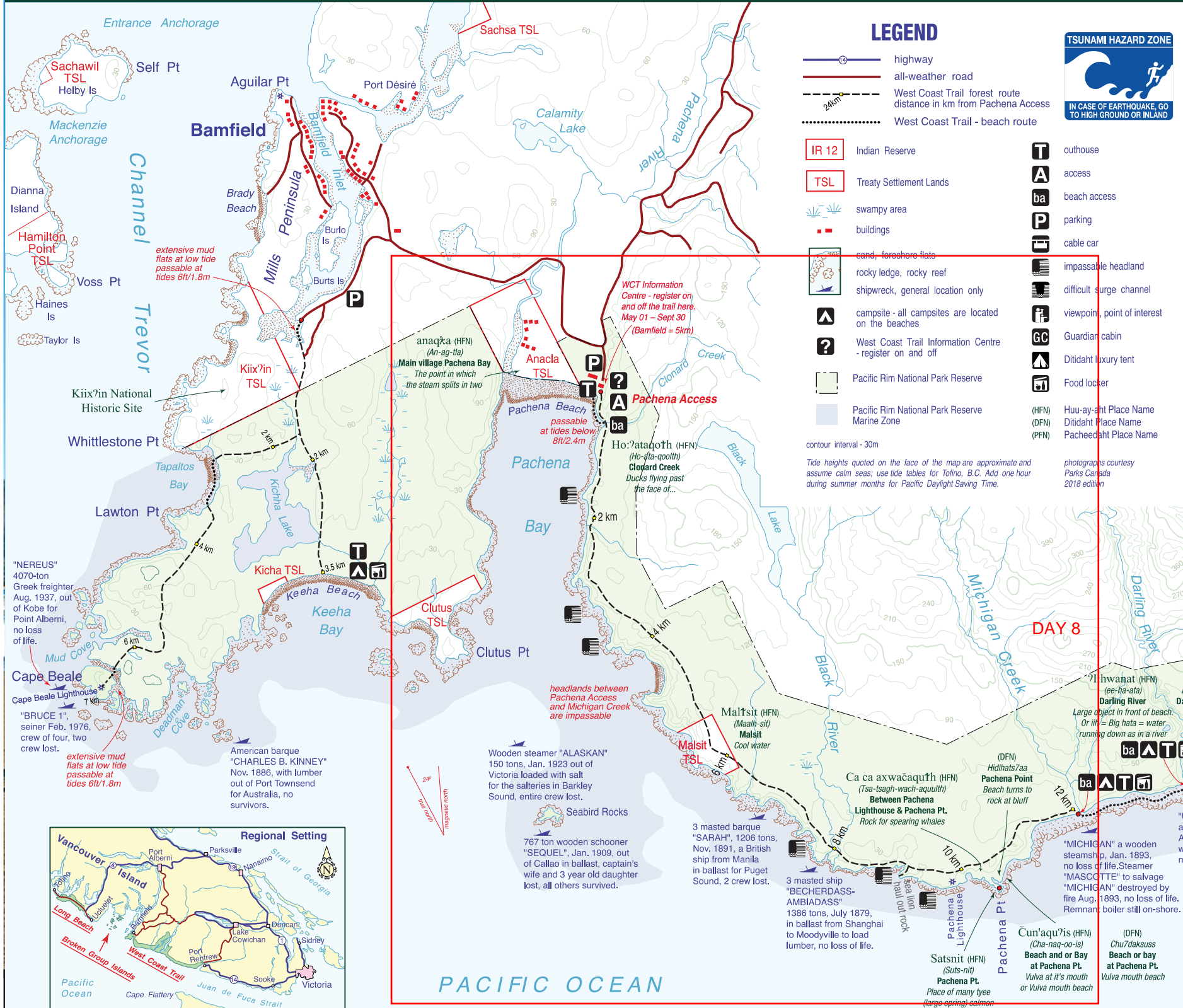
CalTopo



Scale 1:48276

1 inch = 4023 feet





LEGEND

- highway
- all-weather road
- West Coast Trail forest route distance in km from Pachecha Access
- West Coast Trail - beach route
- Indian Reserve
- Treaty Settlement Lands
- swampy area
- buildings
- sand, foreshore flats
- rocky ledge, rocky reef
- shipwreck, general location only
- campsite - all campsites are located on the beaches
- West Coast Trail Information Centre - register on and off
- Pacific Rim National Park Reserve
- Pacific Rim National Park Reserve Marine Zone
- contour interval - 30m
- Tide heights quoted on the face of the map are approximate and assume calm seas; use tide tables for Tofino, B.C. Add one hour during summer months for Pacific Daylight Saving Time.
- photographs courtesy Parks Canada 2018 edition
- outhouse
- access
- beach access
- parking
- cable car
- impassable headland
- difficult surge channel
- viewpoint, point of interest
- Guardian cabin
- Ditidat luxury tent
- Food locker
- (HFN) Huu-ay-aht Place Name
(DFN) Ditidat Place Name
(PFN) Pacheedaht Place Name



DAY 8



"NEREUS"
4070-ton
Greek freighter
Aug. 1937, out
of Kobe for
Point Alberni,
no loss
of life.

Cape Beale
Cape Beale Lighthouse
"BRUCE 1",
seiner Feb. 1976,
crew of four, two
crew lost.

extensive mud
flats at low tide
passable at
tides 6ft/1.8m

American barque
"CHARLES B. KINNEY"
Nov. 1886, with lumber
out of Port Townsend
for Australia, no
survivors.

Wooden steamer "ALASKAN"
150 tons, Jan. 1923 out of
Victoria loaded with salt
for the salteries in Barkley
Sound, entire crew lost.

767 ton wooden schooner
"SEQUEL", Jan. 1909, out
of Callao in ballast, captain's
wife and 3 year old daughter
lost, all others survived.

3 masted barque
"SARAH", 1206 tons,
Nov. 1891, a British
ship from Manila
in ballast for Puget
Sound, 2 crew lost.

3 masted ship
"BECHERDASS-
AMBIADASS"
1386 tons, July 1879,
in ballast from Shanghai
to Moodyville to load
lumber, no loss of life.

"MICHIGAN" a wooden
steamship, Jan. 1893,
no loss of life. Steamer
"MASCOTTE" to salvage
"MICHIGAN" destroyed by
fire Aug. 1893, no loss of life.
Remnant boiler still on-shore.

(DFN)
Chu?daksuss
Beach or Bay
at Pachecha Pt.
Vulva at it's mouth
or Vulva mouth beach

contour interval - 30m
Tide heights quoted on the face of the map are approximate and assume calm seas; use tide tables for Tofino, B.C. Add one hour during summer months for Pacific Daylight Saving Time.

photographs courtesy
Parks Canada
2018 edition

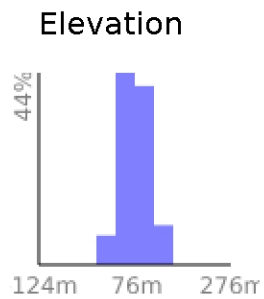
PACIFIC OCEAN

WCT Day 8 to Pachena Bay Jul 26, 2018 at 06:38

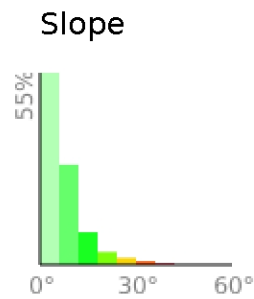
range 20m to 132m gain 344m loss 356m exaggeration 41.5x



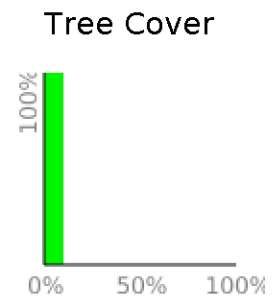
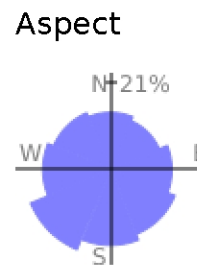
Slope Angle (top), Land Cover (middle), Tree Cover (bottom)



Min nullm
 Avg nullm
 Max nullm
 Delta nullm



Min 0°
 Avg 7°
 Max 38°



Land Cover