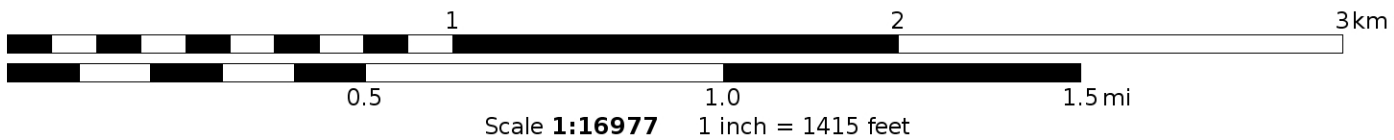
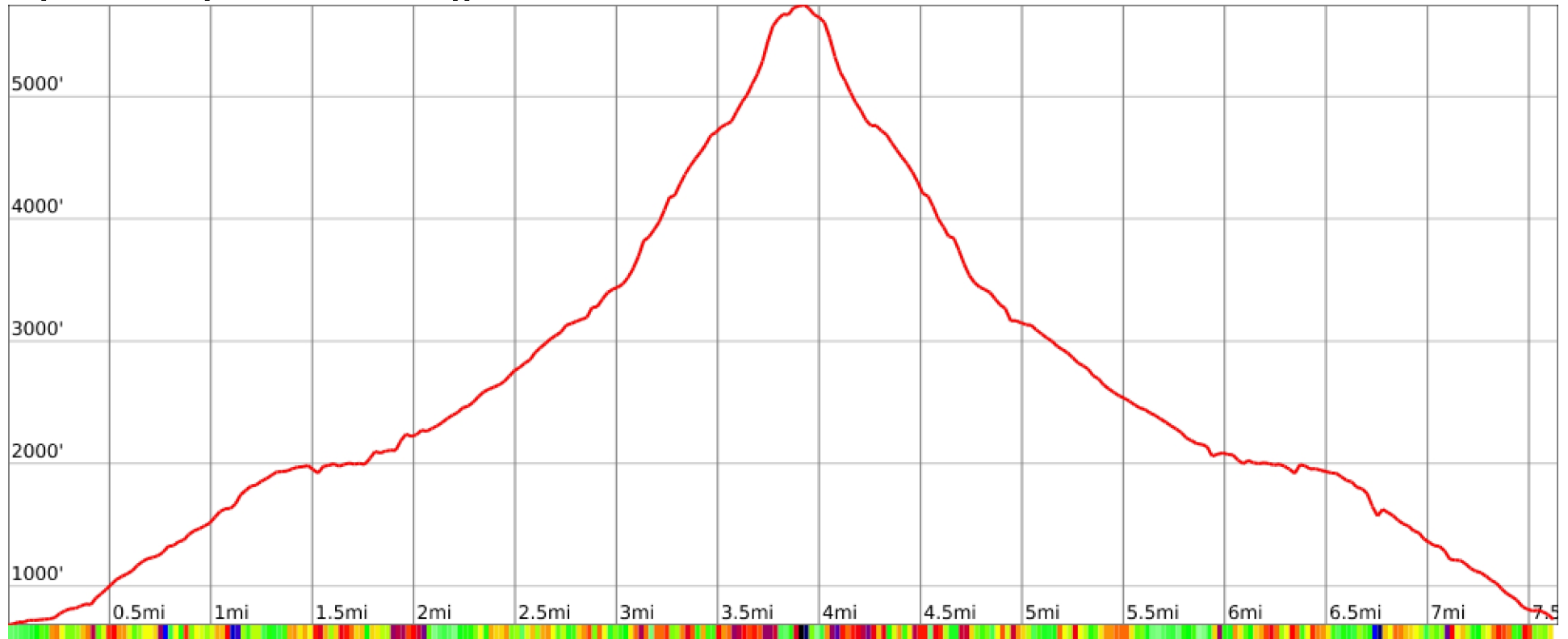


Mercator Projection
 WGS84
 USNG Zone 10UDV
 CalTopo

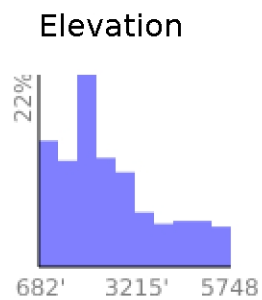


Brunswick Mountain Oct 14, 2018 at 08:06

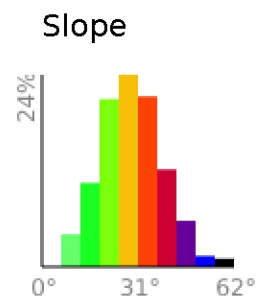
range 679' to 5748' gain 5420' loss 5371' exaggeration 3.2x



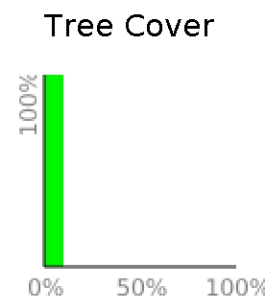
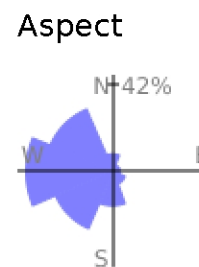
Slope Angle (top), Land Cover (middle), Tree Cover (bottom)



Min 682'
Avg 2587'
Max 5748'
Delta 5067'



Min 8°
Avg 29°
Max 62°



Land Cover